

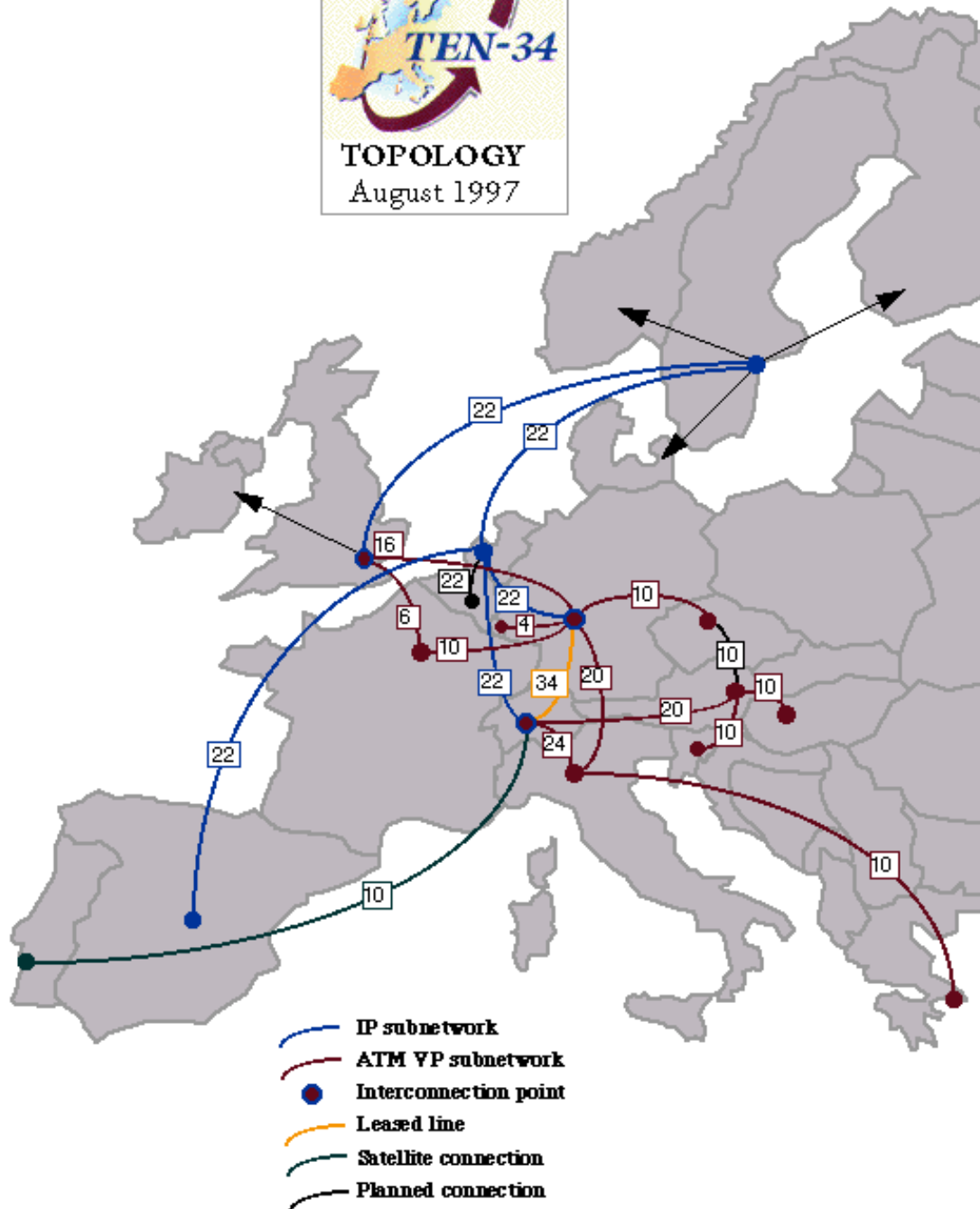
## **TEN-34 Network Maps**

This file contains five TEN-34 network maps as published on the website in:

- August 1997
- December 1997
- March 1998
- May 1998
- August 1998



Project Management by DANTE

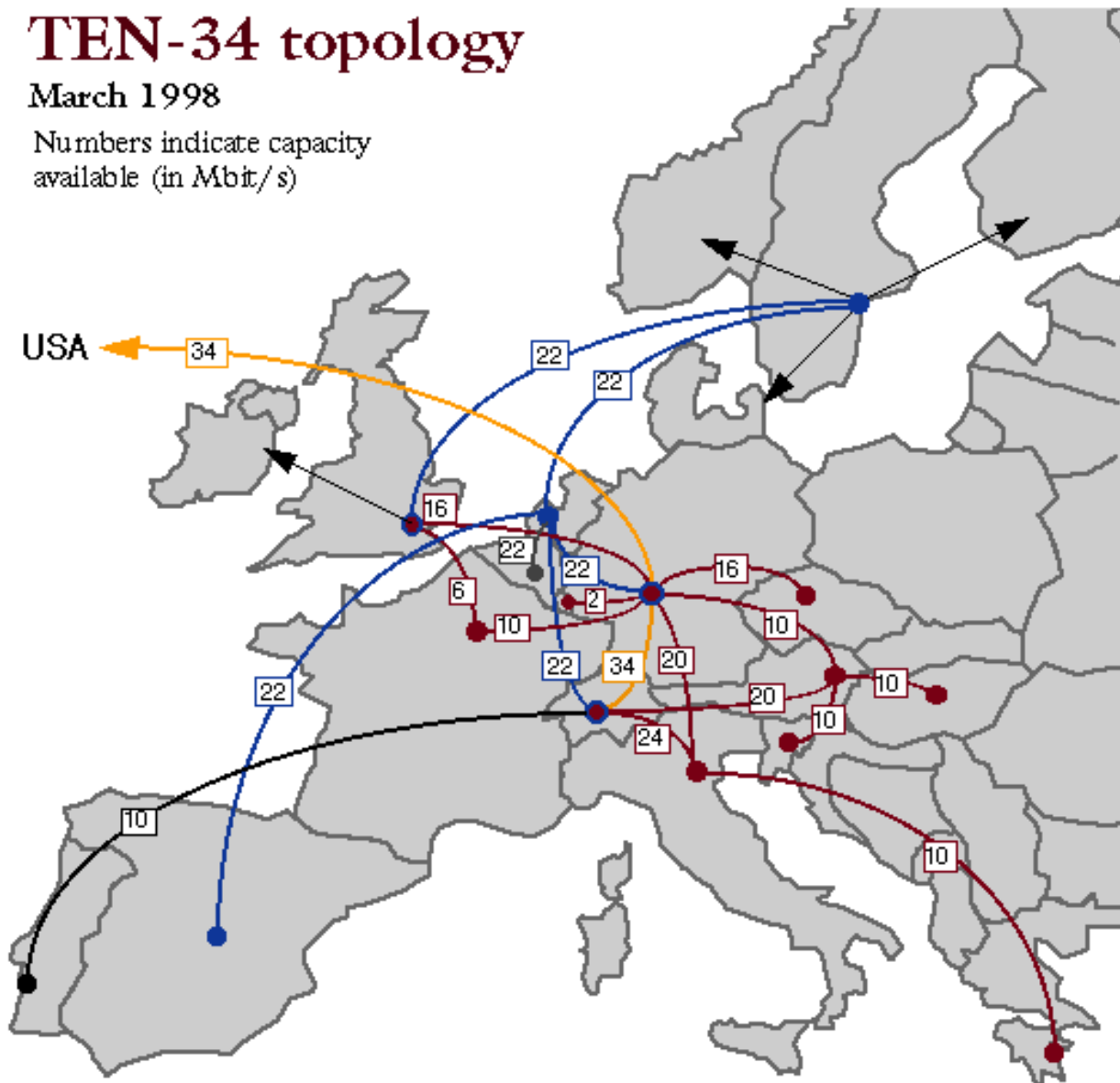




# TEN-34 topology

March 1998

Numbers indicate capacity available (in Mbit/s)

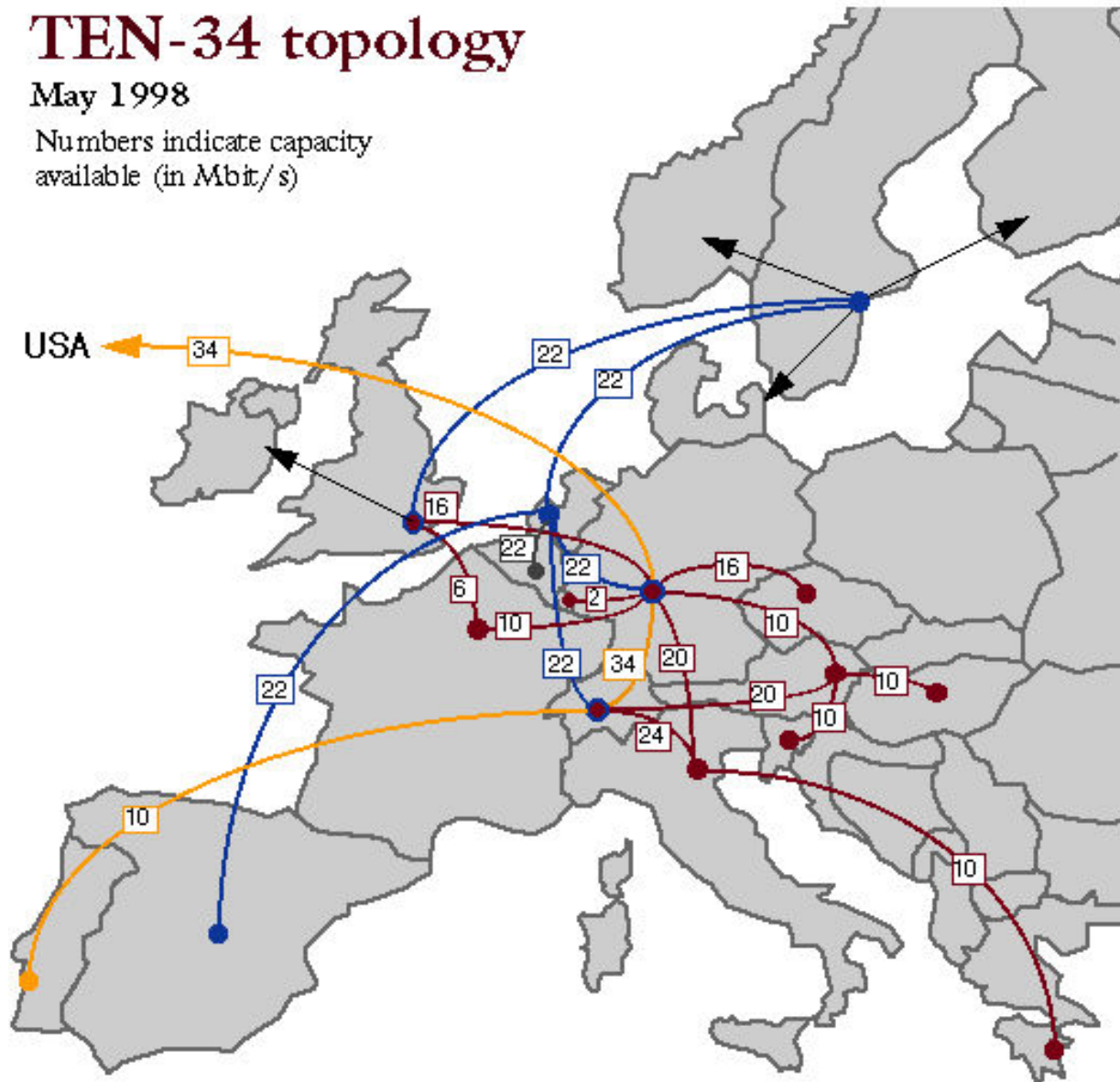


- IP subnetwork
- ATM VP subnetwork
- Interconnection point
- Leased line
- Planned connection

# TEN-34 topology

May 1998

Numbers indicate capacity available (in Mbit/s)

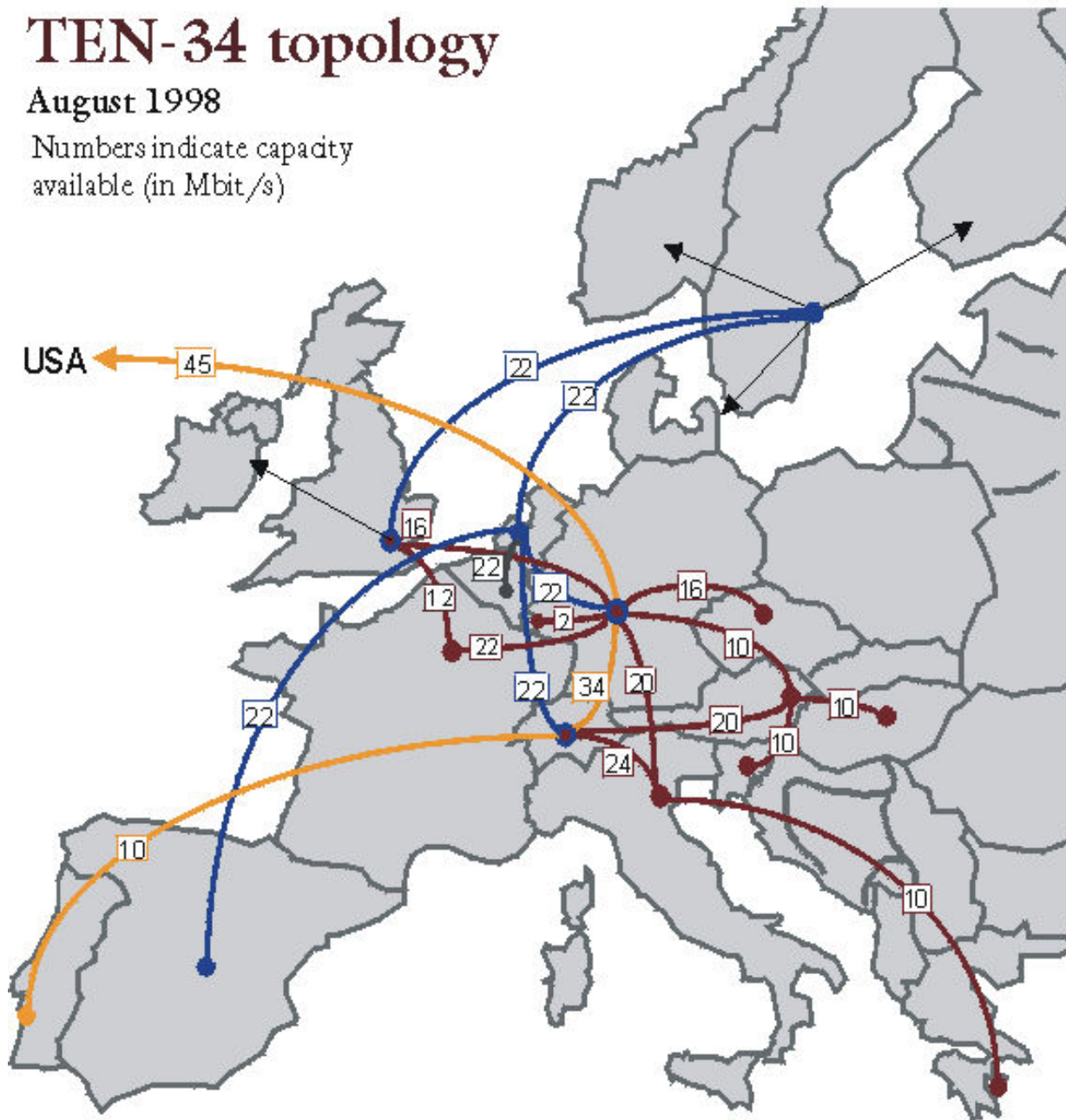


- IP subnetwork
- ATM VP subnetwork
- Interconnection point
- Leased line

# TEN-34 topology

August 1998

Numbers indicate capacity available (in Mbit/s)



- IP subnetwork
- ATM VP subnetwork
- Interconnection point
- Leased line

